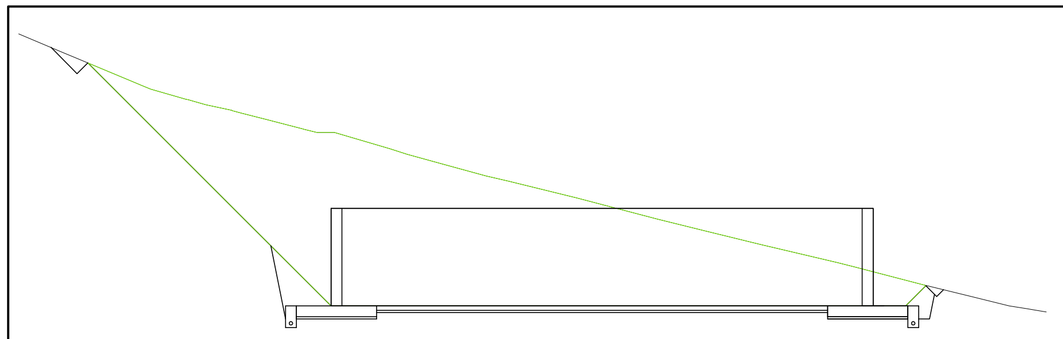

AD: 162.126 m2 VD: 798.716 m3

AT: 0.000 m2 VT: 0.000 m3

0+020.00

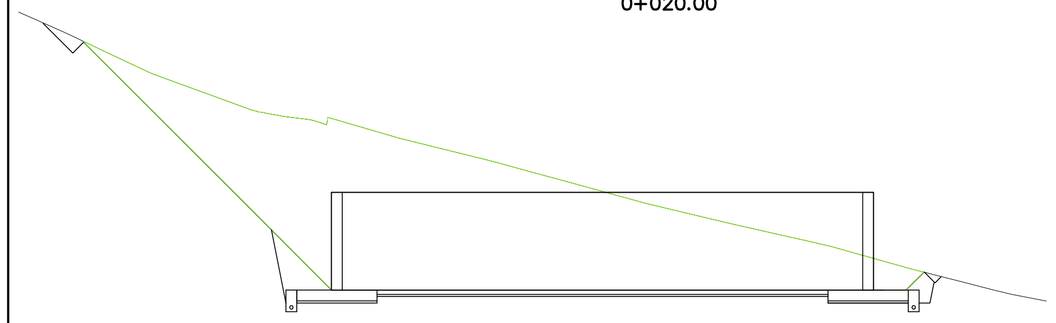

AD: 157.361 m2 VD: 693.394 m3

AT: 0.000 m2 VT: 0.000 m3

0+015.00

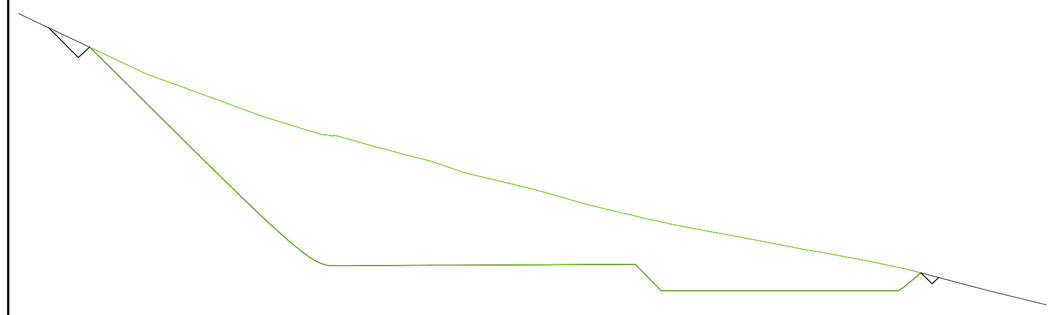

AD: 119.997 m2 VT: 0.026 m3

AT: 0.000 m2 VD: 315.263 m3

0+010.00

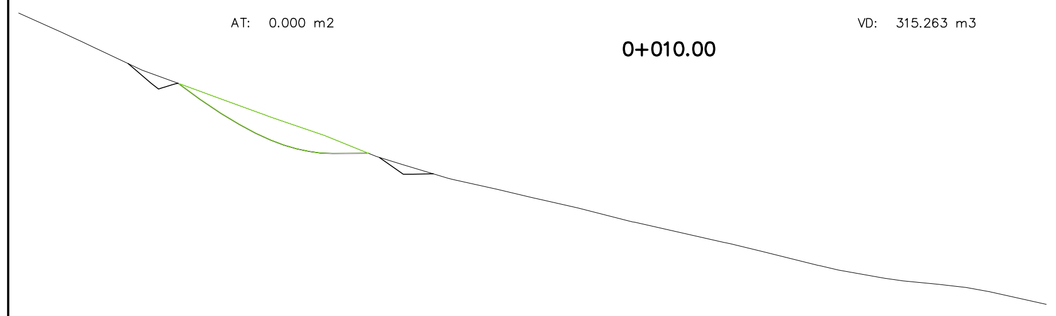

AD: 6.108 m2 VD: 15.270 m3

AT: 0.010 m2 VT: 0.026 m3

0+005.00



VD: 0.000 m3

AT: 0.000 m2 VT: 0.000 m3

AD: 0.000 m2

0+000.00

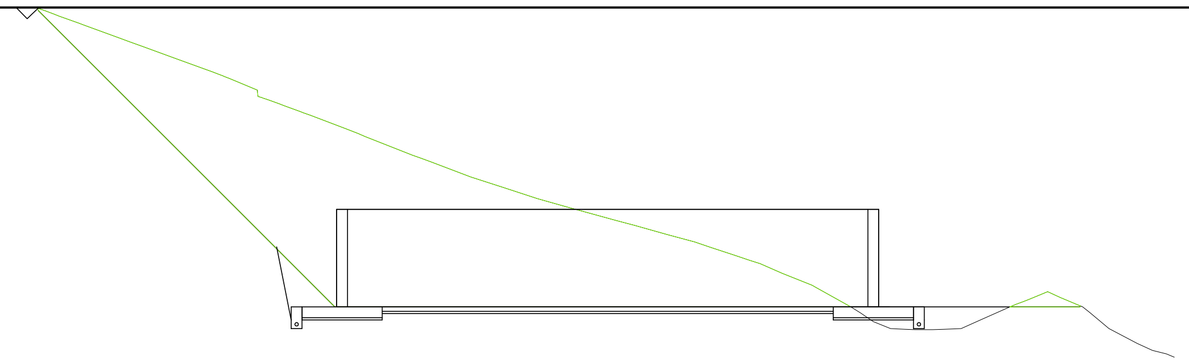

AD: 163.534 m2 VD: 736.049 m3

AT: 5.479 m2 VT: 40.540 m3

0+045.00



0+040.00

AD: 130.886 m2 VD: 597.969 m3

AT: 10.737 m2 VT: 53.514 m3

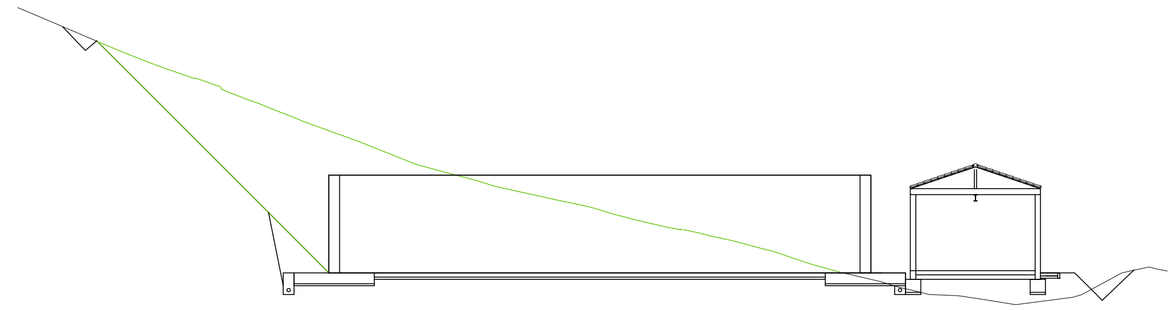

0+035.00

AD: 108.302 m2 VD: 589.868 m3

AT: 10.668 m2 VT: 34.717 m3

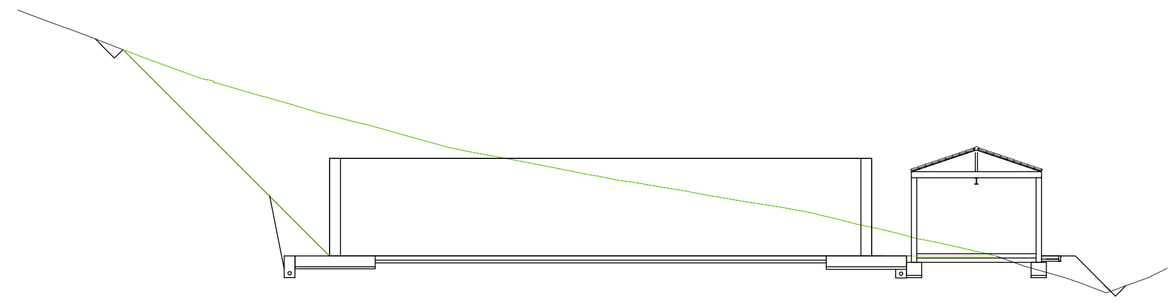

AD: 127.646 m2 VD: 700.508 m3

0+030.00

AT: 3.218 m2 VT: 9.303 m3

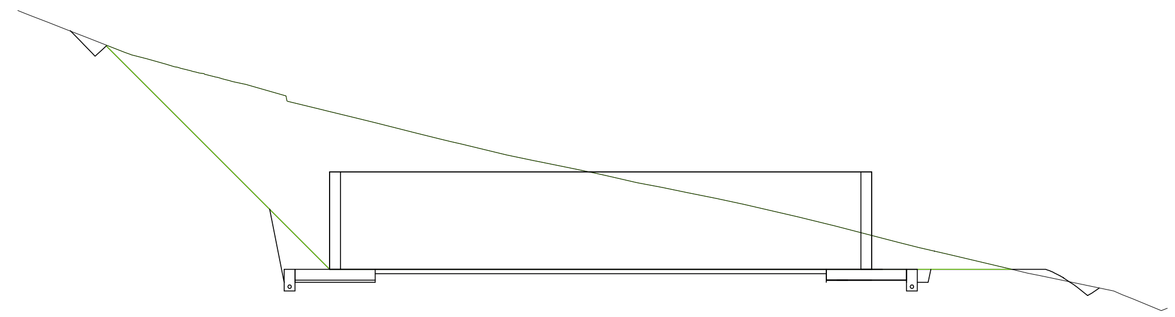

AD: 152.558 m2 VD: 786.709 m3

0+025.00

AT: 0.503 m2 VT: 1.258 m3

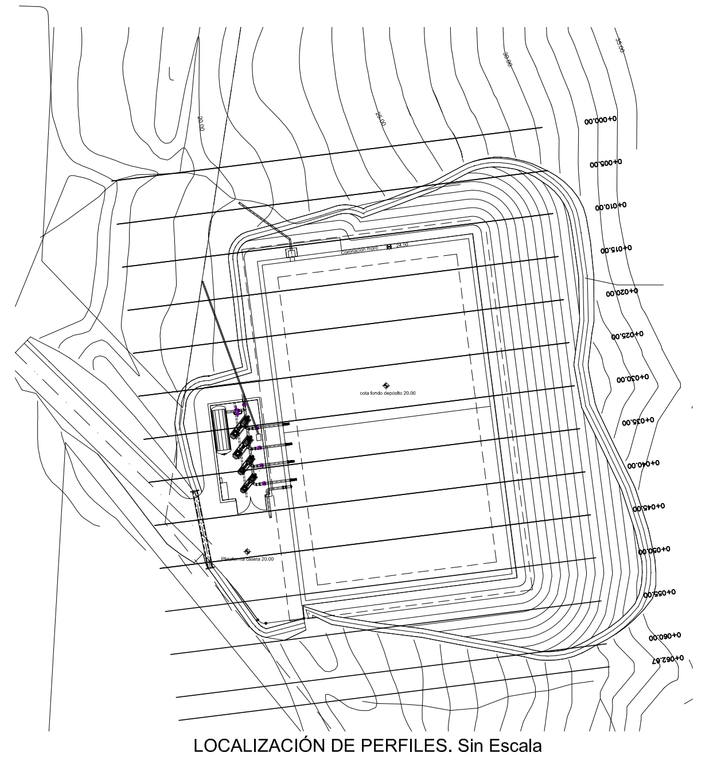

LOCALIZACIÓN DE PERFILES. Sin Escala

0+062.67

AD: 0.000 m2 VD: 0.351 m3

AT: 0.000 m2 VT: 0.000 m3

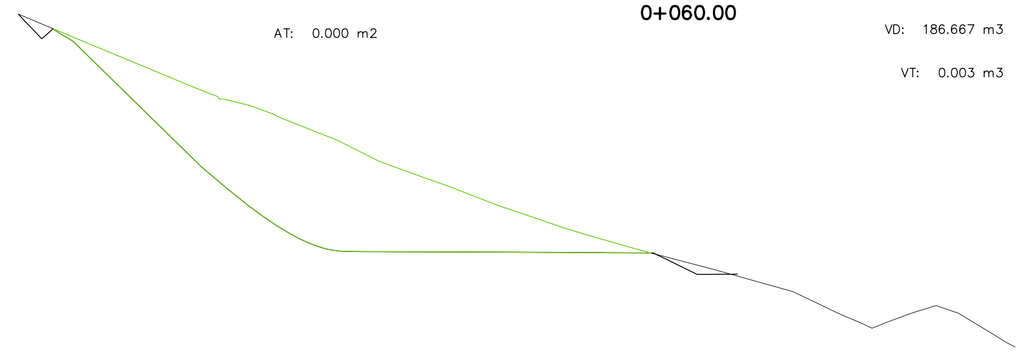

AD: 0.263 m2 VD: 186.667 m3

AT: 0.000 m2 VT: 0.003 m3

0+060.00

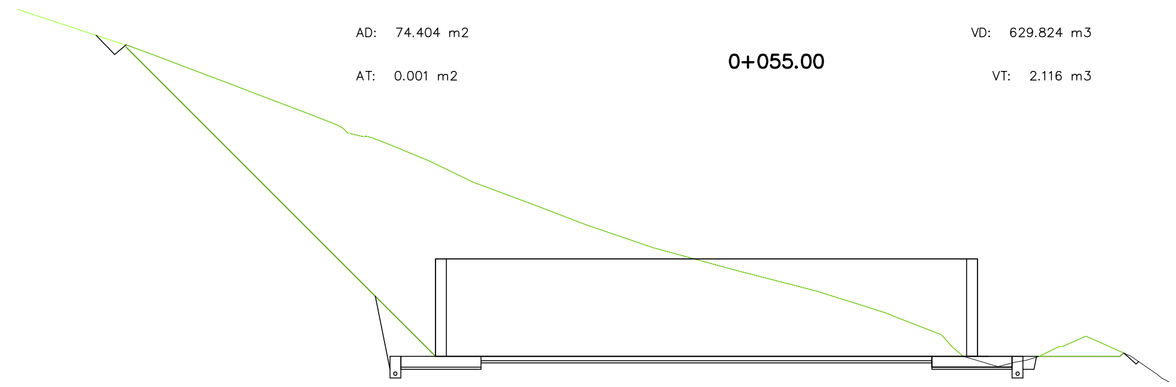

AD: 74.404 m2 VD: 629.824 m3

AT: 0.001 m2 VT: 2.116 m3

0+055.00

AD: 177.526 m2 VD: 852.649 m3

0+050.00

AT: 0.845 m2 VT: 15.811 m3

Gobierno de Canarias — Consejeria de Agricultura, Ganaderia, Pesca y Aguas.	Unión Europea — Fondo Europeo Agrícola de Desarrollo Rural	DIRECTOR DE LA ASISTENCIA TÉCNICA FELIPE SANCHEZ RIVERO INGENIERO AGRÓNOMO	ASISTENCIA TECNICA EN REDACCIÓN Tragsatec BELEN MARTIN PEÑA INGENIERA C.C.PUERTOS Mª ENCARNACION VELAZQUEZ BARRERA INGENIERA AGRÓNOMO JUAN FCO. PESTANO GABINO INGENIERO TÉCNICO AGRÍCOLA	ESCALA INDICADAS	PROYECTO: PROYECTO "MODERNIZACIÓN Y MEJORA DEL REGADÍO EN LA ZONA SUR DE LA FUERTEVENTURA, TT.MM. TESEJERAGUE (ISLA DE FUERTEVENTURA)".	PLANO: DEPÓSITO. MOVIMIENTO DE TIERRAS

FECHA: SEPTIEMBRE 2.015

REFERENCIA:

PLANO Nº: 9.5

HOJA Nº 1 DE 1